
FOR FREE DISTRIBUTION ONLY
OFFICIAL
Alabama
HIGHWAY MAP
1989/90
Celebrate the Alabama Reunion in 1989

ALABAMA WELCOME CENTERS

1. Ardmore Welcome Center, Southbound on I-65, South of Tennessee line E-2
2. Baldwin Welcome Center, Westbound on I-10, West of Florida line D-10
3. Robert S. Hardy Welcome Center, in Cleburne Co. Westbound on I-20, West of Georgia line H-4
4. DeKalb Welcome Center, Southbound on I-59, South of Georgia line G-2
5. Grand Bay Welcome Center, Eastbound on I-10, East of Mississippi line B-11
6. Lanett Welcome Center, Southbound on I-85, South of Georgia line H-6
7. Houston Welcome Center, Northbound on U.S. 231, North of Florida line H-9
8. Sumter Welcome Center, Northbound on I-59, North of Mississippi line B-7

ALABAMA ATTRACTIONS AND MUSEUMS

1. Alabama Department of Archives and History, Montgomery, See Inset C-1
2. Alabama International Motor Speedway, Talladega F-4
3. Alabama Motor Sports Hall of Fame, Talladega F-4
4. Alabama Museum of Health Sciences & Reynolds Historical Library, UAB, Birmingham, See Inset B-1
5. Alabama Pharmaceutical Association Drugstore Museum, Montgomery, See Inset C-1
6. Alabama Shakespeare Festival Complex, Montgomery, See Inset D-1
7. Alabama Sports Hall of Fame, Birmingham, See Inset B-1
8. The Altar of the New Testament, Athens College, Athens E-2
9. Anniston Museum of Natural History, Anniston, See Inset J-2
10. Arlington Antebellum Home and Gardens, Birmingham, See Inset A-1
11. Auburn Historic District, Auburn University Campus, Auburn G-6
12. Ave Maria Grotto, St. Bernard Abbey, Cullman E-3
13. Bama Scenic Rock Gardens, Vance (near Birmingham) D-5
14. Battle-Friedman House, Tuscaloosa, See Inset E-1
15. Bellingrath Gardens and Home, Theodore (near Mobile) B-11
16. Bessemer Hall of History Museum, Bessemer, See Inset A-1
17. Bessemer Pioneer Homes, Bessemer, See Inset A-1
18. Birmingham Botanical Gardens, Birmingham, See Inset B-1
19. Birmingham Museum of Art, Birmingham, See Inset B-1
20. Birmingham Zoo (Jimmy Morgan Zoo), Birmingham, See Inset B-1
21. Bluff Hall, Demopolis C-6
22. Boll Weevil Monument, Enterprise G-9
23. Bragg-Mitchell Mansion, Mobile, See Inset A-2
24. Brierfield Ironworks Park, Brierfield E-5
25. Brown Chapel A.M.E. Church, Selma D-7
26. Buena Vista Mansion, near Prattville F-7
27. The Burritt Museum & Park, Huntsville, See Inset J-1
28. Butler's Mill, near Graham H-5
29. Camp ASCCA, Jackson's Gap G-6
30. Carlen House Museum, Mobile, See Inset A-2
31. Cathedral Caverns, near Grant (Planned construction) F-2
32. Cathedral of the Immaculate Conception, Mobile, See Inset B-2
33. Cheaha Mountain (Cheaha State Park) near Lineville — highest point in Alabama — 2,407 feet above sea level G-5
34. The Children's Hands On Museum, Tuscaloosa, See Inset E-1
35. Church of St. Michael and All Angels, Anniston, See Inset H-2
36. Clarke County Museum, Grove Hill C-8
37. Claybank Church, Ozark G-9
38. Cloudmont Ski and Golf Resort, Mentone G-2
39. Conde-Charlotte Museum House, Mobile, See Inset B-2
40. Confederate Memorial Park, Mountain Creek F-6
41. Cook's Natural Science Museum, Decatur, See Inset B-3
42. Coon Dog Graveyard (Key Underwood Memorial), Colbert Co., near Tuscumbia B-2
43. Cullman County Museum, Cullman E-3
44. DeSoto Caverns Park, near Childersburg F-5
45. DeSoto Falls (DeSoto State Park), near Fort Payne G-2
46. Dexter Avenue King Memorial Baptist Church, Montgomery, See Inset C-1
47. The Discovery Place Children's Museum, Birmingham, See Inset B-1
48. The Dismals, Phil Campbell C-3
49. Doll Museum, McCalla, See Inset A-1
50. Eastern Shore Art Association Museum, Fairhope C-10
51. Enterprise Depot, Enterprise G-9
52. Enterprise Welcome Center & The Little Red Schoolhouse, Enterprise G-9
53. Executive Mansion (Governor's Mansion), Montgomery, See Inset C-1
54. The Exploreum Museum of Discovery, Mobile, See Inset A-2
55. Farley Nuclear™ Visitors Center, Highway 95 South, near Columbia H-9
56. Fine Arts Museum of the South, Mobile B-10
57. First White House of the Confederacy, Montgomery, See Inset C-1
58. Fort Conde, Mobile, See Inset B-2
59. Fort Gaines Historic Site, Dauphin Island B-11
60. Fort Morgan State Historic Site, Gulf Shores B-11
61. Fort Payne Opera House, Fort Payne G-3
62. Fort Toulouse/Jackson Park, off U.S. 231 near Wetumpka F-6
63. Fox Mountain Trout Farm, near Fort Payne G-2
64. (Dr.) Francis' Medical Museum, Jacksonville G-4
65. Gadsden Museum of Fine Arts, Gadsden, See Inset G-1
66. Gaineswood, Demopolis C-6
67. General Richard Montgomery Riverboat, Montgomery, See Inset C-1
68. Gorgas Home, University of Alabama campus, Tuscaloosa, See Inset E-1
69. Greenetrack (Greene Co. Greyhound park), Eutaw C-6
70. Hart House, Eufaula H-8
71. Heustis Medical Museum, Mobile, See Inset A-2
72. Historic Blakeley Park, near Spanish Fort C-10
73. Al Holmes Wildlife Museum, Wetumpka F-7
74. Horse Pens 40, Steele F-4
75. Horseshoe Bend National Military Park, Daviston G-6
76. Horton Mill Covered Bridge, near Oneonta — highest covered bridge above water in the United States — 70 feet F-4
77. Sally Howard Memorial Chapel, Mentone G-2
78. The Huntsville Depot, Huntsville, See Inset H-1
79. The Huntsville Museum of Art, Huntsville, See Inset H-1
80. Hurricane Creek Park, South Vinemont E-3
81. Indian Mound & Museum, Florence, See Inset A-4
82. Isabel Anderson Comer Museum & Arts Center, Sylacauga F-5
83. Ivy Green (birthplace of Helen Keller), Tuscumbia, See Inset A-4
84. Jasmine Hill Gardens & Outdoor Museum, U.S. 231, North of Montgomery F-7
85. Jemison-Carnegie Heritage Hall, Talladega F-5
86. John Looney House, Ashville F-4
87. Kennedy-Douglass Center for the Arts, Florence, See Inset A-4
88. Landmark Park, Dothan H-9
89. Landmarks Museum (Fort Payne Depot), Fort Payne G-3
90. Legiontown, U.S.A., between Steele and Whitney Junction F-4
91. Little River Canyon (DeSoto State Park), near Fort Payne G-3
92. Lurleen Burns Wallace Memorial Museum, Montgomery (in the Alabama Historical Commission Building), See Inset C-1
93. Magnolia Grove, Greensboro C-6
94. Malbis Greek Orthodox Church, Malbis, Hwy. 90 E., near Mobile C-10
95. McGuire-Strickland House, Tuscaloosa, See Inset E-1
96. (Robert R.) Meyer Planetarium, Birmingham-Southern College, Birmingham, See Inset B-1
97. Mildred Warner House, Tuscaloosa, See Inset E-1
98. Military Police Corps Regimental Museum (U.S. Army), Fort McClellan, Anniston G-4
99. Mobile Greyhound Park, Theodore (near Mobile) B-10
100. Montgomery Museum of Fine Arts, Montgomery, See Inset D-1
101. Montgomery State Farmers' Market, Montgomery, See Inset D-1
102. Montgomery Visitor Information Center, 220 N. Hull St., Campbell Cottage, Montgomery, See Inset C-1
103. Montgomery Zoo, Montgomery, See Inset C-1
104. Mound State Monument, Moundville C-5
105. Museum of the City of Mobile (Bernstein-Bush Home), Mobile, See Inset B-2
106. The Museum Village at Constitution Hall Park, Huntsville, See Inset H-1
107. Natural Bridge of Alabama, near Haleyville C-3
108. Noccalula Falls and Park, Gadsden, See Inset G-1
109. Oakleigh Historic Complex, Mobile, See Inset B-2
110. Old Alabama Town, Montgomery, See Inset C-1
111. Old Depot Museum, Selma D-7
112. Old Russell County Courthouse, Seale H-7
113. The Old State Bank, Decatur, See Inset A-3
114. Old Tavern Museum, Tuscaloosa, See Inset E-1
115. Paul W. Bryant Museum, University of Alabama campus, Tuscaloosa, See Inset E-1
116. Phoenix Fire Museum, Mobile, See Inset B-2
117. Pike Pioneer Museum, Troy F-8
118. Point Mallard Park, Decatur, See Inset B-3
119. Pope's Tavern, Florence, See Inset A-4
120. Red Mountain Museum, Birmingham, See Inset B-1
121. Richards D.A.R. House, Mobile, See Inset B-2
122. Rickwood Caverns State Park, Warrior E-4
123. Rock Bridge Canyon, Hodges C-3
124. Ruffner Mountain Nature Center, Birmingham, See Inset B-1
125. Russell Cave National Monument, Bridgeport G-2
126. Sequoyah Caverns, Valley Head G-2
127. Shorter Mansion, Eufaula H-8
128. Sloss Furnaces, Birmingham, See Inset B-1
129. Smitherman Historic Building, Selma D-7
130. Smith-Harrison Museum, Columbiana E-5
131. Southern Museum of Flight & Aviational Hall of Fame, Birmingham, See Inset B-1
132. The Space & Rocket Center & Spacedome, Huntsville, See Inset H-1
133. State Capitol Building, Montgomery (Closed for renovation.), See Inset C-1
134. Stevenson Railroad Depot Museum, Stevenson G-2
135. Sturdivant Hall, Selma D-7
136. Styx River Water World, Robertsdale C-10
137. Tannehill Historical State Park, McCalla (location of the Iron & Steel Museum of Alabama) D-5
138. Thomas E. McMillan Museum, Brewton D-9
139. Tom Bevill Visitors Center, Pickensville B-5
140. Tom Mann's Fish World, Eufaula H-8
141. Tuskegee University National Historic Site, Tuskegee (location of George Washington Carver Museum and The Oaks) G-7
142. U.S. Army Aviation Museum, Fort Rucker, near Ozark G-9
143. U.S. Army Chemical Corps Museum, Fort McClellan, Anniston (beginning in March, 1989, closed for one year for renovation.) G-4
144. U.S.S. Alabama Battleship Memorial Park, Mobile B-10
145. VictoryLand Greyhound Park, Exit 22 off I-85, between Tuskegee and Montgomery G-7
146. Vulcan Park, Birmingham (world's largest iron man — 55 feet tall), See Inset B-1
147. W.A. Gayle Space Transit Planetarium, Montgomery, See Inset C-1
148. Warner Collection at Gulf States Paper Company, Tuscaloosa, See Inset E-1
149. Waterville U.S.A., Gulf Shores C-11
150. Waterworld, Westgate Park, Dothan, See Inset H-3
151. W.C. Handy Home & Museum, Florence, See Inset A-4
152. The Weeden House Museum, Huntsville, See Inset H-1
153. Wheeler National Wildlife Refuge Interpretive Center, Ala. Hwy. 67, between Hwy. 31 & I-65, Decatur E-2
154. General Joe Wheeler Home, Hillsboro D-2
155. Wilderness Park, near Prattville F-6
156. Women's Army Corps Museum, Fort McClellan, Anniston G-4

COVERED BRIDGES IN ALABAMA

1. Alamuchee Covered Bridge, Sumter County, Livingston State University, Livingston B-6
2. Bob Saunders Family Covered Bridge, Twin Pines Road, Shelby County, near Sterrett E-5
3. Clarkson (Legg) Covered Bridge, Cullman County, West of Cullman E-3
4. Gilliland Covered Bridge, Etowah County, Noccalula Falls Park, Gadsden F-3
5. Horton Mill Bridge, Blount County, near Oneonta F-4
6. Kymulga Covered Bridge, Talladega County, N.E. of Childersburg F-5
7. Nectar Covered Bridge, Blount County, near Nectar E-4
8. Old Easley Road Bridge, Blount County, near Oneonta E-4
9. Salem-Shotwell Covered Bridge, Lee County, near Bleecker H-6
10. Swann Covered Bridge, Blount County, near Cleveland E-4
11. Waldo Covered Bridge, Talladega County, Talladega F-5

1988-1989 Official ALABAMA Highway Map
CITY & COMMUNITY INDEX

• County Seats

A
ABANDA G5
• ABBEVILLE H8
ABERNANT D5
ACKERVILLE D7
ADA F7
ADAMSVILLE E4
ADDISON D3
AKRON C6
ALABASTER E5
ALBERTA D7
ALBERTVILLE F3
ALDRICH E5
ALEXANDER CITY G6
ALICEVILLE B5
ALLGOOD E4
ALLIANCE D4
ALMA C9
ALMOND G5
ALPINE F5
ALTOONA F3
• ANDALUSIA F9
ANDERSON D2
ANNEMANIE C7
• ANNISTON G4
ANSLEY F8
ARAB F3
ARARAT B8
ARBACOOCHEE G4
ARCUS G8
ARDILLA H9
ARDMORE E2
ARGO E4
ARITON G8
ARKADELPHIA E4
ARLEY D3
ARLINGTON C7
ARMSTRONG G7
ASBERRY C4
ASBURY F3
ASHFORD H9
• ASHLAND G5
ASHRIDGE D3
• ASHVILLE F4
• ATHENS E2
ATMORE D9
ATTALLA F3
ATWOOD B3
AUBURN H6
AURORA F3
AUTAUGAVILLE E7
AVON H9
AWIN E8
AXIS B10
B
BABBIE F9
BAILEYTON E3
BAKERHILL H8
BALLPLAY G3
BANGOR E4
BANKS G8
BANKSTON C4
BARFIELD G5
BARNETT CROSSROADS D9
BARNWELL C11
BARRYTOWN B8
BARTON C2
BASHAM D2
BASHI C8
BASS G2
BATESVILLE H7
• BAY MINETTE C10
BAYOU LA BATRE B11
BEAR CREEK C3
BEATRICE D8
BEAUREGARD H6
BEAVERTON C4
BEECHWOOD E7
BELFOREST C10
BELGREEN C3
BELK C4
BELLAMY B7
BELLE MINA E2
BELLEVILLE D9
BELLVIEW D8
BELLWOOD G9
BELMONT C6
BELMONT, MS B3
BENEVOLA C5
BENTON E7
BERMUDA D9
BERRY C4
BERTHA H8
BESSEMER E5
BIGBEE B8
BIG COVE F2
BILLINGSLEY E6
• BIRMINGHAM E5
BIRMINGPORT D4
BLACK G9
BLACK ROCK F8
BLACKSHER C9
BLADON SPRINGS B8
BLAKELY, GA J9
BLANTON H6
BLEECKER H6
BLOUNT SPRINGS E4
BLOUNTSVILLE E3
BLUE MOUNTAIN G4
BLUE SPRINGS F5
BLUE SPRINGS G8
BLUES OLD STAND G8
BLUFF C4
BLUFF SPRING G5
BOAZ F3
BOLIGEE B6
BOLINGER B8
BOMAR G3
BON AIR F5
BONITA E6
BON SECOUR C11
BOOT HILL G8
BORDEN SPRINGS H4
BOWDON, GA H4
BOYD B6
BOYLSTON F7
BRAGGS E7
BRAGGVILLE B6
BRANCHVILLE F4
BRANTLEY E7
BRANTLEY F8
BREMEN E4
BRENT D6
• BREWTON D9
BRIAR HILL F8
BRIDGEPORT G2
BRIERFIELD E5
BRIGHTON E5
BRILLIANT C3
BRINN C3
BROOKLYN E9
BROOKSIDE E4
BROOKSVILLE F3
BROOKSVILLE, MS A5
BROOKWOOD D5
BROWNS D7
BROWNVILLE E5
BRUNDIDGE G8
BRYANT G2
BUCKS B9
BUCKSVILLE D5
BUFFALO H6
BUG TUSSLE D4
BUHL C5
BULLOCK F8
BURBANK B9
BURKVILLE E7
BURLINGTON G6
BURNSVILLE E7
BURNT CORN D8
BURNWELL D4
• BUTLER B7
BUTLER SPRINGS E8
BYNUM G4
C
CAHABA HEIGHTS E5
CAIRO D2
CALCIS F5
CALERA E5
CALHOUN E7
CALVERT B9
• CAMDEN D8
CAMPBELL C8
CAMP HILL G6
CANOE D9
CANTONMENT, FL D10
CAPPS H9
CAPSHAW E2
CARBON HILL D4
CARDIFF E4
CARLOWVILLE D7
CARLTON C9
CARNS G2
CAROLINA E9
• CARROLLTON B5
CARRVILLE G6
CASTLEBERRY D9
CATALPA G8
CATHERINE D7
CECIL F7
CEDAR BLUFF G3
CEDARTOWN, GA H3
CEDARVILLE C6
CENTER POINT E4
CENTER STAR D2
CENTERVILLE E9
CENTRAL F6
CENTRAL CITY G9
CENTRAL MILLS D7
• CENTRE G3
• CENTREVILLE D6
CENTURY, FL D10
CHANCELLOR G9
CHANDLER SPRINGS G5
CHAPMAN E8
CHASE E2
CHASTANG B9
• CHATOM B9
CHELSEA E5
CHEROKEE C2
CHESSON G7
CHESTNUT D8
CHICKASAW B10
CHILDERSBURG F5
CHINA GROVE G7
CHOCTAW B7
CHRYSLER C9
CHUNCHULA B10
CITRONELLE B9
CLAIBORNE C8
• CLANTON E6
CLARENCE F3
CLAUD F6
CLAYHATCHEE G9
• CLAYTON H8
CLEVELAND E4
CLINTON C6
CLIO G8
CLOPTON H8
CLOVERDALE C2
COAL FIRE B5
COALING D5
COATOPA B7
COCHRANE B5
CODEN B11
COFFEE SPRINGS G9
COFFEEVILLE B8
COKER C5
COLE SPRING E3
COLLINSVILLE G3
COLLIRENE E7
COLOMA G3
COLONY E4
COLUMBIA H9
• COLUMBIANA E5
COLUMBUS CITY F3
COLUMBUS, GA J7
COMER H7
CONCORD C4
CONCORD D5
CONSUL C7
COOSADA F7
COOPER E6
COPELAND B8
CORDOVA D4
CORONA D4
COTTAGE GROVE F6
COTTONDALE D5
COTTONTON H7
COTTONWOOD H9
COUNTY LINE E4
COUNTY LINE F9
COURTLAND D2
COVIN C4
COWARTS H9
COXEY E2
COY D8
CRAGFORD G5
CRANE HILL D3
CRAWFORD H7
CREEK STAND H7
CREOLA B10
CREWS B4
CROOKED OAK C2
CROPWELL F4
CROSBY H9
CROSSVILLE B4
CROSSVILLE G3
CUBA B7
• CULLMAN E3
CULLOMBURG B8
CUSSETA H6
CUTHBERT, GA J8
D
• DADEVILLE G6
DALEVILLE G9
DAMASCUS E9
DAN E2
DANCY B5
DANLEYS CROSSROADS F9
DANVILLE D3
DAPHNE C10
DAUPHIN ISLAND B11
DAVENPORT F7
DAVISTON G5
DAVISVILLE G7
DAWES B10
DAWSON G3
DAYTON C7
DE ARMANVILLE G4
DEANS E8
DEATSVILLE F6
• DECATUR E2
DEER PARK B9
DEES B10
DEKALB, MS A6
DELMAR C3
DELTA G5
DEMOPOLIS C7
DEPOSIT F2
DETROIT B4
DIAMOND F3
DILL G8
DIXIE E9
DIXONS MILL C7
DIXONVILLE D10
DOGWOOD E5
DOLOMITE E5
DONALSONVILLE, GA J9
DORA D4
DOSTER G8
• DOTHAN H9
• DOUBLE SPRINGS D3
DOUGLAS F3
DOWNING F7
DOZIER F8
DRY FORKS D8
DUBLIN F7
DUCKSPRINGS G3
DUKE G4
DUNCANVILLE D5
DUTTON G2
E
EAST BREWTON D9
EASTABOGA F4
EASTON G6
ECHO H9
ECHOLA C5
ECLECTIC F6
EDDY E3
EDWARDSVILLE H4
EDWIN H8
EIGHT MILE B10
ELAMVILLE G8
• ELBA F8
ELBERTA C11
ELDRIDGE C4
ELGIN D2
ELIAS G5
ELISKA C8
ELKMONT E2
ELKWOOD E2
ELMORE F6
ELROD C5
ELSANOR C10
EMELLE B6
EMPIRE D4
• ENTERPRISE G9
EODA F9
EOLINE D6
EPES B6
EQUALITY F6
ESTILLFORK F2
ETHELSVILLE B5
EUFAULA H8
EUNOLA G9
• EUTAW C6
EVA E3
• EVERGREEN E9
EWELL G9
EXCEL D9
F
FACKLER G2
FADETTE G9
FAIRFAX H6
FAIRFIELD E5
FAIRFORD B9
FAIRHOPE C10
FAIRVIEW E3
FAIRVIEW E6
FAIRVIEW F9
FALKVILLE E3
FARMERSVILLE E7
• FAYETTE C4
FAYETTEVILLE F5
FERNBANK B4
FISHPOND E9
FISK F2
FITZPATRICK G7
FIVE POINTS D3
FIVE POINTS H5
FLAT CREEK D4
FLAT ROCK G2
FLATWOOD C9
FLINT CITY E3
FLOMATON D10
• FLORENCE C2
FLORALA F10
FLORETTE E3
FOLEY C11
FOLSOM D6
FOREST HOME E8
FORKLAND C6
FORKVILLE C3
FORNEY H3
FORT DEPOSIT E8
FORT GAINES, GA H8
FORT MITCHELL H7
• FORT PAYNE G3
FOSTERS C5
FOSTORIA E7
FOUNTAIN D8
FOWL RIVER B11
FRANCISCO F2
FRANKFORT C2
FRANKLIN D8
FRANKLIN E7
FRANKLIN, GA H5
FRANKVILLE B8
FREDONIA H6
FRISCO CITY D9
FRUITDALE B9
FRUITHURST H4
FT. DAVIS G7
FULLERS CROSSROADS F8
FULTON C8
FULTONDALE E4
FURMAN E8
FYFFE G3
G
• GADSDEN G3
GAINESTOWN C9
GAINESVILLE B6
GAINO H8
GALLANT F4
GALLION C7
GANTT F9
GANTTS QUARRY F5
GARDEN CITY E4
GARDENDALE E4
GARLAND E8
GARTH F2
GASTONBURG D7
GATESWOOD C10
GAYLESVILLE G3
GEIGER B6
• GENEVA G9
GEORGETOWN, GA H8
GEORGIANA E8
GERALDINE F3
GIBSON F8
GILBERTOWN B8
GLEN ALLEN C4
GLENCOE G4
GLENVILLE H7
GLENWOOD F8
GOLD HILL G6
GOLDVILLE G5
GOOD HOPE E3
GOOD SPRING B3
GOOD SPRINGS D2
GOODSPRINGS D4
GOODWATER F5
GORDO C5
GORDON H9
GORDONSVILLE E7
GORGAS D4
GOSHEN F8
GOSPORT C8
GRABALL H8
GRACEVILLE, FL G10
GRADY F7
GRAHAM H5
GRAND BAY B11
GRANGEBURG H9
GRANT F2
GRANTLEY G4
GRAVEL HILL C3
GRAYSON D3
GRAYSVILLE E4
GREEN BAY F9
GREEN HILL C2
GREEN POND D5
GREENSBORO C6
• GREENVILLE E8
GRIFFIN MILL H6
GRIMES H9
GROVE HILL C8
GROVE OAK G2
GULF SHORES C11
• GUNTERSVILLE F3
GURLEY F2
GU-WIN C4
H
HACKLEBURG C3
HACKNEYVILLE G5
HACODA F9
HAGLER D5
HALEBURG H9
HALEYS C3
HALEYVILLE C3
HALF ACRE C7
HALLS CROSSROADS G7
HALSELL B7
HALSO MILL E8
• HAMILTON C3
HAMMAC D9
HAMMONDVILLE G2
HANCEVILLE E3
HANOVER F5
HARDAWAY G7
HARPERSVILLE E5
HARRISBURG D6
HARTFORD G9
• HARTSELLE E3
HARVEST E2
HATCHECHUBBEE H7
HATTON D2
HAVANA C6
HAWK H5
HAYDEN E4
• HAYNEVILLE E7
HAZEL GREEN E2
HAZEN D7
HEADLAND H9
HEATH F9
HECTOR G7
• HEFLIN G4
HEIBERGER D6
HELENA E5
HENAGAR G2
HENDERSON F8
HENSON SPRINGS B3
HERBERT E9
HIGDON G2
HIGHLAND HOME F8
HIGHLAND LAKE F4
HIGHTOGY B4
HIGHTOWER H4
HILLSBORO D2
HILLWOOD F6
HISSOP F6
HOBOKEN C8
HOBSON CITY G4
HODGES C3
HOGANSVILLE, GA J5
HOKES BLUFF G4
HOLLINS F5
HOLLINS CROSSROADS G2
HOLLY POND E3
HOLLYTREE F2
HOLLYWOOD G2
HOLT D5
HOLTVILLE F6
HOLY TRINITY H7
HOMEWOOD E5
HONORAVILLE F8
HOOKS H7
HOOVER E5
HOPE HULL F7
HORN HILL F9
HORTON F3
HOUSTON D3
HOWARD C4
HUBBERTVILLE C4
HUEYTOWN E5
HUGO C7
HULACO E3
HUNTER F7
• HUNTSVILLE F2
HURTSBORO H7
HUXFORD D9
HYBART D8
HYTOP F2
I
IDER G2
INDEPENDENCE E6
INDUSTRY F9
INO F9
INTERCOURSE B7
INVERNESS G7
IRONATON F5
IRONDALE E4
IRVINGTON B11
ISBELL C3
ISNEY B8
IUKA, MS B2
J
JACHIN B7
JACK G8
JACKSON C8
JACKSONS GAP G6
JACKSONVILLE G4
JAMESTOWN G3
• JASPER D4
JAY VILLA E9
JEFFERSON C7
JEMISON E6
JONES D6
JONES CHAPEL D3
JOPPA E3
JORDON E6
K
KANSAS C4
KEENER G4
KELLERMAN D5
KELLYS CROSSROADS F6
KELLYTON F6
KENNEDY C5
KENT F6
KILLEN C2
KILPATRICK F3
KIMBERLY E4
KIMBROUGH C7
KINSEY H9
KINSTON F9
KIRK C5
KNOXVILLE C6
KOENTON B8
L
LAGRANGE, GA H5
LAPLACE G7
LACEYS SPRING E2
LACON E3
LADONIA H7
• LAFAYETTE H6
LAFAYETTE, GA H2
LAKEVIEW G3
LAMISON C8
LANETT H6
LANGDALE H6
LANGSTON G2
LAPINE F8
LARKINSVILLE F2
LAVACA B7
LAWLEY E6
LAWRENCE MILL C4
LAWRENCEVILLE H8
LEAKESVILLE, MS A9
LEBANON G3
LEEDS E5
LEESBURG G3
LEIGHTON D2
LENOX D9
LEON F8
LEROY B9
LESTER D2
LETOHATCHEE E7
LEVEL PLAINS G9
LEXINGTON D2
LIBERTY E3
LIBERTY HILL C3
LIBERTYVILLE F9
LILLIAN D11
LIM ROCK F2
LINCOLN F4
• LINDEN C7
LINEVILLE G5
LIPSCOMB E5
LISMAN B7
LISTERHILL C2
LITTLE RIVER C9
LITTLEVILLE C2
• LIVINGSTON B6
LOACHAPOKA G6
LOANGO E9
LOCKHART F9
LOCUST FORK E4
LOGAN D3
LONDON D8
LONDON E9
LOREE D9
LOTTIE C9
LOUISVILLE G8
LOWER PEACH TREE C8
LOWNDESBORO E7
LOXLEY C10
LUBBUB C5
LUCEDALE, MS A10
LUGO H8
LUMPKIN, GA J7
• LUVERNE F8
LYEFFION E8
LYNN C3
M
MACON, MS A5
MADISON E2
MADRID H9
MAGNOLIA C7
MAGNOLIA SPRINGS C11
MALBIS C10
MALCOLM B9
MALVERN G9
MANCHESTER D4
MANTUA C5
MAPLESVILLE E6
MARBLE VALLEY F5
MARBURY F6
MARENGO C7
MARGARET E4
• MARION D6
MARION JUNCTION D7
MARTLING F3
MARVEL D5
MARVYN H7
MATHEWS F7
MAYLENE E5
MAYSVILLE F2
MAYTOWN E4
MCADORY D5
MCCALLA D5
MCCULLOUGH C9
MCDADE F7
MCINTOSH B9
MCKENZIE E8
MCMULLEN B5
MCVAY C8
MCWILLIAMS D8
MEGARGEL D9
MELLOW VALLEY G5
MELVIN B8
MEMPHIS B5
MENTONE G2
MERIDIAN, MS A7
MERIDIANVILLE E2
MERRELLTON G4
MEXIA D9
MIDFIELD E5
MIDLAND CITY H9
MIDWAY F8
MIDWAY G7
MIFLIN C11
MILLPORT B4
MILLBROOK F7
MILLERS FERRY D7
MILLERVILLE G5
MILLRY B8
MILLTOWN H5
MILSTEAD G7
MINTER D7
MITCHELL G7
• MOBILE B10
MOLLOY B4
MON LOUIS B11
• MONROEVILLE D8
MONTEVALLO E5
• MONTGOMERY F7
MONTROSE C10
MOODY E4
MOORES BRIDGE C5
MOORES CROSSROADS G3
MOORESVILLE E2
MORELAND E3
MORGAN CITY E3
MORGAN SPRINGS D6
MORRIS E4
MORVIN C8
MOSSES E7
MOSS POINT, MS A11
• MOULTON D3
MOUNDVILLE C6
MOUNTAINBORO F3
MOUNTAIN BROOK E5
MOUNTAIN CREEK F6
MOUNT CARMEL G2
MOUNT HESTER B2
MOUNT OLIVE E4
MOUNT STERLING B7
MOUNT VERNON B9
MT. ANDREW G8
MT. HEBRON B6
MT. HOPE D3
MT. MEIGS F7
MT. OLIVE G2
MT. ROZELL D2
MT. WILLING E8
MULBERRY E7
MULGA D5
MUNFORD G4
MUSCADINE H4
MUSCLE SHOALS C2
MYRTLEWOOD C7
N
NAHEOLA B7
NANAFALIA C7
NAPIER FIELD H9
NATCHEZ D8
NATURAL BRIDGE C3
NAUVOO D4
NEBO E2
NECTAR E4
NEEDHAM B8
NEEDMORE E3
NEEDMORE G8
NEW HOPEWELL H4
NEW LEXINGTON C4
NEW MARKET F2
NEW SITE G5
NEWBERN C6
NEW BROCKTON G9
NEW HOPE E2
NEWBURG C3
NEWELL H5
NEWNAN, GA J5
NEWTON G9
NEWTONVILLE C4
NEWVILLE H9
NIXBURG F6
NORMAL F2
NORTH COURTLAND D2
NORTH JOHNS D5
NORTHPORT C5
NOTASULGA G6
O
OAK BOWERY H6
OAK GROVE C3
OAK GROVE G5
OAK GROVE E5
OAK HILL D8
OAKLAND C2
OAK LEVEL H4
OAKMAN D4
OAKY STREAK E8
OCRE H5
OCTAGON C7
ODENVILLE E4
OHATCHEE G4
OLD BETHEL C2
OLD SPRING HILL C7
OLD TEXAS E8
OLEANDER E3
OLNEY B5
OMAHA H5
• ONEONTA E4
ONYCHA F9
• OPELIKA H6
OPINE C8
OPP F9
ORANGE BEACH C11
ORION F8
ORRVILLE D7
OWASSA E9
OWENS G3
OWENS CROSSROADS F2
OXFORD G4
• OZARK G9
P
PACKERS BEND D8
PAINT ROCK F2
PALMERDALE E4
PALMETTO C5
PANOLA B6
PANSEY H9
PARKDALE F5
PARKER SPRINGS E9
PARRISH D4
PASCAGOULA, MS A11
PATSBURG F8
PEARCES MILL C3
PEETS CORNER E2
PELHAM E5
• PELL CITY F4
PENNINGTON B7
PENSACOLA, FL D11
PENTON H6
PENTONVILLE F6
PEPPERELL H6
PERDIDO C9
PERDUE HILL D8
PEROTE G8
PERRYVILLE D6
PETERMAN D8
PETERSON D5
PETERSVILLE C2
PETREY F8
• PHENIX CITY H7
PHIL CAMPBELL C3
PICKENSVILLE B5
PIEDMONT G4
PIGEON CREEK E8
PIKE ROAD F7
PIKEVILLE F2
PINCKARD G9
PINE APPLE D8
PINE BEACH C11
PINE GROVE G3
PINE HILL D8
PINE LEVEL F8
PINE LEVEL F9
PINE MOUNTAIN, GA J6
PINE ORCHARD D8
PINE RIDGE G3
PINEY GROVE D3
PINSON E4
PISGAH G2
PITTMAN H5
PITTSVIEW H7
PLANO G3
PLANTERSVILLE E6
PLATEAU B10
PLEASANT GROVE C5
PLEASANT GROVE E5
PLEASANT HILL E7
PLEASANT RIDGE B5
PLEVNA F2
POARCH D9
POINT CLEAR C11
POLLARD D9
POLK E7
PONDVILLE D6
POPLAR SPRINGS D3
PORTERSVILLE G3
POWELLS CROSSROADS G2
PRACO D4
PRAIRIEVILLE C7
PRATTS G8
• PRATTVILLE F7
PRICEVILLE E2
PRICHARD B10
PRINCETON F2
PROSPECT D4
PROVIDENCE C7
PUSHMATAHA B7
PUTNAM B7
Q
QUINTON D4
R
RABUN C9
RADFORD D6
RAGLAND F4
RAINBOW CITY F3
RAINSVILLE G3
RALPH C5
RAMER F7
RANBURNE H4
RANDOLPH E6
RANGE D9
RASH D2
RED BANK D2
RED BAY B3
RED LEVEL E9
REECE CITY F3
REELTOWN G6
REFORM B5
REMLAP E4
REPTON D9
RICHMOND D7
RIDGEVILLE E8
RIDERWOOD B7
RILEY D8
RINGGOLD G2
RIVER FALLS E9
RIVERSIDE F4
RIVERTON C2
RIVERVIEW D9
ROANOKE H5
ROBA G7
ROBERTSDALE C10
ROBINSONVILLE D9
ROBJOHN B7
ROCK MILLS H5
ROCK RUN G3
ROCK SPRINGS B7
ROCKDALE H5
ROCKFORD F6
ROCKVILLE C9
ROCKY HEAD G8
ROGERS F2
ROGERSVILLE D2
ROME, GA H3
ROMULUS C5
ROOSEVELT CITY E5
ROSA E4
ROSALIE G2
ROSE HILL F8
ROSEBUD D8
ROSSER B7
ROXANA G6
ROYAL F3
RUSSELL B9
• RUSSELLVILLE C3
RUTHERFORD H7
RUTLEDGE F8
RYLAND F2
S
SACO G8
SAFFORD D7
SAGINAW E5
SAINT STEPHENS B8
SAINTS CROSSROADS C2
SALEM G6
SALITPA B8
SAMANTHA C5
SAMSON F9
SANDY RIDGE E7
SANFORD F9
SANTUCK F6
SARALAND B10
SARDIS D7
SARDIS CITY F3
SATSUMA B10
SAWYERVILLE C6
SAYRE E4
SCANT CITY F3
SCOOBA, MS A6
• SCOTTSBORO F2
SEALE H7
SEARIGHT F9
SECTION G2
SEGEFIELD G7
SELLERS F7
• SELMA D7
SEMAN F6
SEMINOLE D10
SEMMES B10
SEVEN HILLS B10
SHADY GROVE B8
SHADY GROVE E3
SHADY GROVE F8
SHANNON E5
SHAWMUT H6
SHEFFIELD C2
SHELBY E5
SHEPARDVILLE D7
SHILOH G3
SHILOH G5
SHILOH C7
SHILOH G8
SHOPTON G7
SHORTER G7
SHORTERVILLE H8
SHOTTSVILLE B3
SIKES G6
SILAS B8
SILURIA E5
SILVERHILL C10
SIMCOE E3
SIMS CHAPEL B9
SIMSVILLE E5
SIPSEY D4
SIX MILE D5
SKINNERTOWN D8
SKIPPERVILLE G8
SKYLINE F2
SLEDGE C6
SLOAN E4
SLOCOMB G9
SMITHS H6
SMITHSONIA C2
SMUTEYE G8
SNEAD E3
SNOW HILL D8
SNOWDOUN F7
SOCIETY HILL H7
SOMERVILLE E3
SOUTHSIDE F4
SOUTH VINEMONT E3
SPANISH FORT C10
SPEIGNER F6
S. PITTSBURG, TN G2
SPRAGUE F7
SPRING HILL E8
SPRING HILL G8
SPRING VALLEY C2
SPRINGVILLE F4
SPROTT D6
SPRUCE PINE C3
ST CLAIR SPRINGS F4
ST ELMO B11
ST FLORIAN C2
STAFFORD B5
STANLEYS CROSSROADS D9
STAPLETON C10
STAR B4
STEELE F4
STERRETT F5
STEVENSON G2
STEWARTVILLE F5
STOCKTON C10
STOTESVILLE D5
STROUD H5
STUDDARDS CROSSROADS C4
SUGGSVILLE C8
SULLIGENT B4
SULPHUR SPRINGS F2
SUMITON D4
SUMMERDALE C11
SUMMERFIELD D6
SUMMERVILLE, GA H3
SUMMIT E3
SUMTERVILLE B6
SUNFLOWER B9
SUNNY SOUTH C8
SUSAN MOORE E3
SUTTLE D6
SWAIM F2
SWEET WATER C7
SYCAMORE F5
SYLACAUGA F5
SYLVANIA G2
SYLVAN SPRINGS D4
T
TAFT, TN E1
• TALLADEGA F5
TALLADEGA SPRINGS F5
TALLAHATTA SPRINGS C8
TALLAPOOSA, GA H4
TALLASSEE G6
TANNER WILLIAMS B10
TARENTUM G8
TARRANT CITY E4
TAYLOR H9
TENSAW C9
TERESE H8
TEXAS C4
TEXASVILLE H8
THE BOTTLE H6
THEODORE B10
THOMASTON C7
THOMASVILLE C8
THORNTON G6
THORSBY E6
THREE NOTCH G7
TIBBIE B9
TISHOMINGO, MS B2
TITUS F6
TONEY E2
TOWN CREEK D2
TOWNLEY D4
TOXEY B8
TRAFFORD E4
TRENTON F2
TRICKEM H4
TRIANA E2
TRIMBLE E3
TRINITY D2
• TROY G8
TRUSSVILLE E4
TUMBLETON H9
TUNNEL SPRINGS D8
• TUSCALOOSA C5
• TUSCUMBIA C2
• TUSKEGEE G7
TWIN C4
TYLER E7
U
UCHEE H7
UNION C6
UNION GROVE E3
UNION HILL E3
• UNION SPRINGS G7
UNIONTOWN C7
UNITY F6
URIAH C9
V
VALHERMOSO SPRINGS E3
VALLEY H6
VALLEY HEAD G2
VANCE D5
VANDIVER E5
VARNONS E5
VERBENA F6
VERNLEDGE F8
• VERNON B4
VESTAVIA HILLS E5
VICTORIA F8
VIDETTE F8
VILLAGE SPRINGS E4
VINA B3
VINCENT F5
VINEGAR BEND B9
VINELAND C7
VREDENBURG D8
W
WADLEY G5
WADSWORTH F6
WAGARVILLE B9
WAINWRIGHT D8
WALDO F5
WALKER SPRINGS C8
WALNUT GROVE F3
WALNUT HILL G6
WARD B7
WARE F7
WARRENTON F3
WARRIOR E4
WARRIORSTAND G7
WARSAW B6
WATERLOO B2
WATTSVILLE F4
WAVERLY G6
WAYNESBORO, MS A8
WAYSIDE C4
WEAVER G4
WEBB H9
WEDGWORTH C6
• WEDOWEE H5
WELCH H5
WEOGUFKA F5
WEOKA F6
WEST BLOCTON D5
WEST END G4
WEST GREENE B6
WEST JEFFERSON D4
WEST POINT E3
WEST POINT, GA H6
WESTON B3
WESTOVER E5
• WETUMPKA F6
WHATLEY C8
WHEELER D2
WHITE CITY E6
WHITE HALL E7
WHITE OAK G8
WHITE PLAINS G4
WHITE PLAINS H6
WHITESBURG E2
WHITES CHAPEL E4
WHITESIDE E2
WHITFIELD B7
WHITNEY F4
WHITSON G4
WICKSBURG G9
WILBURN D4
WILMER B10
WILSONVILLE F5
WILTON E5
WINDHAM SPRINGS D5
WINFIELD C4
WING E9
WINTERBORO F5
WOLF CREEK F4
WOMACK HILL B8
WOODLAND H5
WOODSTOCK D5
WOODVILLE F2
WREN D3
WRIGHT C2
Y
YANTLEY B7
YARBO B9
YELLOW BLUFF C8
YELLOW PINE B9
YORK B7
YOUNGBLOOD F8
Z
ZIMCO C8
ZIP CITY C2



Alabama Welcomes You! Our 11,000-mile highway system has been designed to ensure that traveling in Alabama is a safe, enjoyable experience, with clean rest areas strategically located throughout our great state. You may choose to travel from the mountains of North Alabama to the sandy beaches in South Alabama along scenic routes or on the modern 800 miles of interstate highways. Stop and share in all we have to offer. Our greatest resource is our friendly people and we offer you our hospitality, Southern style, and hope you will visit us often.

Royce G. King
Alabama Highway Director

The Alabama Reunion
Join Us In 1989!

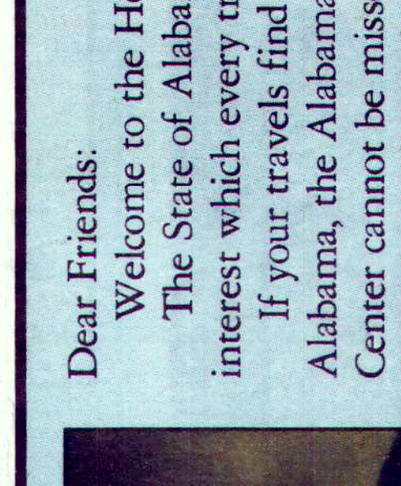

Dear Friends:

Welcome to the Heart of Dixie!

The State of Alabama has so many areas of interest which every traveler must experience.

If your travels find you in Northern Alabama, the Alabama Space and Rocket Center cannot be missed. The Center features the sights and sounds of space in earth's largest space center.

Our beautiful and historic State Capitol is also a wonderful tourist attraction. Tours through the Governor's Mansion, the Museum of Fine Arts and the First White House of the Confederacy, as well as a visit to the Alabama Shakespeare Festival Theater, make Montgomery a city of great interest and entertainment.

For the beach and water lovers, Mobile, Dauphin Island and Gulf Shores, also known as Pleasure Island, is the answer.

The Heart of Dixie has so much to offer, and we invite you to enjoy our wonderful state. Join us in a joyful celebration of Alabama pride and heritage!

Guy Hunt,
Governor











There's a surprise for you around every bend.

Welcome to Alabama's highways.

Convenient interstates line Alabama's cities and offer some of the South's most interesting scenic vistas. Well-maintained U.S. and state highways take you deep into the heart of Alabama to charming communities each with special surprises. Picturesque and inviting country roads lead you to the perfect spot for a picnic.

Whether you're here for vacation or business, exploring for antiques or planning the fastest route to an early meeting, Alabama's open highways should leave you feeling refreshed and relaxed. And every time you stop, you'll feel welcome in a way that's special to us in Alabama.

So be sure to visit our Welcome Centers and Rest Areas to sample our friendly hospitality. The Welcome Center staff will be happy to make **free** hotel/motel and campground reservations for you in Alabama. They'll provide you with plenty of vacation information and they'll point you in the right direction for a great meal or snack.

We hope you enjoy Alabama. For special information on traveling in our state, please call 1-800-ALABAMA (1-800-392-8096 in-state), or write to Alabama Tourism and Travel, Dept. MP, 532 South Perry Street, Montgomery, AL 36104. We'll be happy to send maps, brochures, and fun suggestions about what to see and do in the State of Surprises.

For reservations at all Alabama State Parks, Resort Inns (units), cabins and campsites, call toll-free 1-800-ALA-PARK (Nationwide).

Welcome Centers

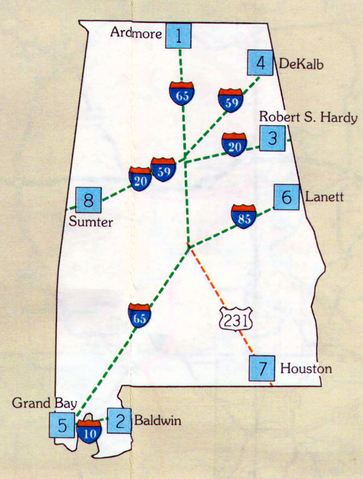

Photo Legend

1. Alabama Motor Sports Hall of Fame, Talladega
2. Alabama June Jam, Fort Payne
3. U.S. Army Aviation Museum, Fort Rucker, near Ozark
4. Gaineswood, Demopolis
5. Birmingham Skyline
6. U.S.S. Alabama Battleship Memorial Park, Mobile
7. Alabama Shakespeare Festival Complex, Montgomery
8. Noccalula Falls and Park, Gadsden
9. Ave Maria Grotto, St. Bernard Abbey, Cullman
10. Dauphin Island Race (April), Mobile Bay & Dauphin Island
11. The Space & Rocket Center & Spacedome, Huntsville
12. Vulcan Park, Birmingham (World's largest iron man — 55 feet tall)
13. Tuskegee University National Historic Site, Tuskegee (Location of George Washington Carver Museum and The Oaks)
14. Bellingrath Gardens and Home, Theodore
15. DeSoto Caverns Park, near Childersburg
16. Sturdivant Hall, Selma
17. Gulf Shores beaches, Gulf Shores
18. Horseshoe Bend National Military Park, Daviston
19. Fort Conde, Mobile
20. Paul W. Bryant Museum, University of Alabama campus, Tuscaloosa
21. Jasmine Hill Gardens & Outdoor Museum, US. 231, North of Montgomery
22. Joe Wheeler State Park Resort, near Rogersville
23. Montgomery Museum of Fine Arts, Montgomery
24. Landmark Park, Dothan
25. The Huntsville Depot, Huntsville
26. Fort Morgan Historic Site, Gulf Shores
27. Point Mallard Park, Decatur
28. Ivy Green (birthplace of Helen Keller), Tuscumbia
29. W.C. Handy Home & Museum, Florence
30. Tannehill Historical State Park, (Location of the Iron & Steel Museum of Alabama)
31. Anniston Museum of Natural History, Anniston
32. Shorter Mansion, Eufaula















Driving in Alabama

Alabama State Troopers want your driving in Alabama to be safe and pleasant and provide the following information to answer questions you may have about driving. Alabama State Troopers are ready to assist you at any time and may be reached at any of 18 post locations throughout the state. **For highway emergencies, call 1-800-525-5555 toll-free from anywhere in Alabama to reach the nearest trooper post.**

If you need assistance due to mechanical difficulties on the highway, stay with your vehicle. Raise the hood or tie a handkerchief to the radio antenna.

SPEED LIMITS. Alabama has a maximum speed limit of 65 mph on specified rural interstates and 55 mph on open highways unless otherwise marked. Lower speed limits are posted in business and residential areas and in other places a slower speed is necessary to the safe movement of traffic.

PASSING AND TURNING. Alabama has a permissive right-turn-on-red law. A driver may turn right on red after making a full stop and seeing that the way is clear, unless a sign forbidding such turns is posted at the intersection.

All traffic in all lanes must stop for a school or church bus while passengers are getting on or off. The bus will be marked with flashing red lights and stop signals.

Vehicles must travel in the right-hand lane except to pass or turn left. Exceptions to this are one-way streets or those with other requirements posted. Drivers may pass on the left only after seeing that the way is clear, giving an audible warning in rural areas, and if the portion of the road does not have a "Do Not Pass" sign or solid yellow line. Passing is prohibited while crossing a railroad track.

ACCIDENTS. Any accidents with $250 or more in property damage or an injury to any person must be investigated by a law enforcement officer. Any driver involved in an accident is required to give first aid to others involved. Vehicles involved in an accident should not be moved. In addition to the report made by the law enforcement officer, each driver must complete an SR-13 report. The investigating officer can help in obtaining a form and answering any questions.

DRIVING UNDER THE INFLUENCE. Any driver operating a vehicle under the influence of alcohol is subject to prosecution under Alabama's DUI law. Upon first conviction, the driver may face up to one year in prison and a fine of $250 to $1,000. The driver license is automatically suspended for 90 days and attendance of DUI school is required. Further sanctions are applied for second and subsequent convictions.

SAFETY BELTS AND CHILD RESTRAINTS. Alabama law requires children under age three to occupy approved child restraints while riding in vehicles registered in the state. Troopers encourage all passengers of all vehicles to use safety belts and child restraints.

EMERGENCY VEHICLES. Drivers must yield to emergency vehicles displaying red or blue flashing lights and sirens. Pull as far to the right as possible and stop to let the emergency vehicle pass. Law enforcement officers usually display blue lights, although some use a combination of red and blue. Other emergency vehicles display red lights.

CONTROLLED ACCESS HIGHWAYS. Controlled access highways are designed for efficient movement of heavy traffic. Drivers may enter or exit only at designated places. On most, the entrance ramp is long enough to allow the driver to match the speed of merging traffic. Backing is not allowed on these highways, the shoulders or on ramps. Crossing the median is prohibited.

PEDESTRIANS, BICYCLES AND MOTORCYCLES. Pedestrians are required to walk facing oncoming traffic. Drivers should be alert for pedestrians. Pedestrians in crosswalks have the right-of-way but must obey traffic signals. Bicycles must follow applicable Rules of the Road, including using the right side of the road and obeying traffic signals.

Motorcycles and motor-driven cycles must obey all traffic laws. Riders must wear helmets and shoes. Operators must be licensed drivers.

Pedestrians, bicycles, motor-driven cycles, ridden animals and animal-drawn vehicles are not allowed on controlled access highways.

RECIPROCITY. Alabama cooperates with other states through reciprocal reporting of traffic infractions. Information about a uniform traffic citation received by any driver will be sent to the state that licensed that driver and placed on that driver's record. Tickets must be settled on or before the court date specified on the UTC. If not settled, the driver is liable for additional charges and may face license suspension, which entails additional fines and fees.

Mileage Chart

CITIES	ALEXANDER CITY	ANDALUSIA	ANNISTON	ATHENS	ATLANTA, GA.	AUBURN	BAY MINETTE	BIRMINGHAM	CAMDEN	CLANTON	CUBA	CULLMAN	DECATUR	DEMOPOLIS	DOTHAN	ENTERPRISE	EUFAULA	EVERGREEN	FLORALA	FLORENCE	FORT PAYNE	GADSDEN	GROVE HILL	GULF SHORES	GUNTERSVILLE	HAMILTON	HUNTSVILLE	JACKSON, MISS.	JASPER	MOBILE	MONTGOMERY	NASHVILLE, TENN	NEW ORLEANS, LA.	OZARK	PANAMA CITY, FLA.	PENSACOLA, FLA.	PHENIX CITY	RUSSELLVILLE	SCOTTSBORO	SELMA	SYLACAUGA	TALLADEGA	TROY	TUSCALOOSA	UNION SPRINGS
ANNISTON	72	195	0	120	87	97	253	62	179	84	188	82	105	174	204	203	175	186	230	152	67	28	203	299	64	154	103	303	101	277	108	208	401	193	287	272	127	158	89	177	55	24	167	119	134
ATHENS	174	265	120	0	202	212	323	96	219	148	222	46	16	203	281	264	264	256	291	43	90	91	283	370	63	94	23	298	85	349	180	95	435	259	348	342	240	63	66	179	153	139	228	142	224
AUBURN	41	136	97	212	107	0	197	118	128	90	189	167	195	153	122	115	68	131	151	233	164	126	173	247	161	208	200	304	157	326	56	301	400	101	199	217	32	211	190	104	63	84	79	163	42
BIRMINGHAM	78	170	62	96	142	118	229	0	124	52	126	49	75	114	186	169	169	160	187	116	96	63	160	274	69	92	95	241	39	253	84	185	345	164	253	246	141	96	98	74	57	55	133	57	128
CAMDEN	124	93	179	219	234	128	116	124	0	83	81	170	198	56	165	134	150	62	118	244	220	187	46	162	192	189	218	196	155	134	71	308	294	153	207	148	152	221	221	40	133	154	90	100	126
CLANTON	49	119	84	148	164	90	179	52	83	0	125	101	127	92	133	116	118	110	137	171	148	112	119	224	121	164	147	240	91	203	34	240	338	111	200	196	114	148	150	43	50	60	80	76	78
CUBA	175	172	188	222	252	189	177	126	81	125	0	175	202	36	245	214	220	141	197	199	233	195	83	193	195	143	221	115	130	146	135	316	219	232	286	202	216	176	224	85	175	179	171	75	179
DECATUR	153	249	105	16	186	195	300	75	198	127	202	28	0	186	263	246	243	240	267	48	96	77	266	352	51	79	27	315	64	328	162	105	421	241	330	326	219	47	69	170	131	121	207	123	203
DOTHAN	158	72	204	281	214	122	173	186	165	133	245	233	263	198	0	31	54	103	67	298	280	231	162	178	257	275	278	360	223	203	103	370	464	23	82	143	101	280	286	142	160	180	55	208	81
EUFAULA	104	118	175	264	167	68	209	169	150	118	220	218	243	180	54	77	0	141	121	326	218	185	194	232	211	260	263	335	207	233	84	353	433	58	137	197	47	303	249	130	129	147	67	191	40
EVERGREEN	131	31	186	256	237	131	69	160	62	110	141	211	240	117	103	72	141	0	56	276	260	225	59	115	257	254	257	256	201	93	78	345	234	91	145	86	155	258	286	83	143	163	81	163	117
FLORALA	158	25	230	291	257	151	109	187	118	137	197	236	267	195	67	47	121	56	0	306	272	239	115	112	265	279	282	303	226	115	105	380	256	65	89	76	162	283	294	139	168	189	72	219	109
FLORENCE	194	285	152	43	232	233	351	116	244	171	199	69	48	199	298	285	326	276	306	0	132	123	279	408	106	55	66	258	81	329	200	117	418	279	369	362	263	23	108	202	173	171	248	136	246
GADSDEN	96	235	28	91	109	126	295	63	187	112	195	54	77	177	231	232	185	225	239	123	39	0	223	328	35	129	75	310	102	305	147	180	414	221	313	311	152	116	64	147	83	50	176	120	162
GULF SHORES	246	137	299	370	353	247	47	274	162	224	193	323	352	209	178	159	232	115	112	408	361	328	129	0	343	356	369	236	327	48	191	459	189	177	137	34	279	386	372	263	257	278	184	273	220
HAMILTON	174	263	154	94	238	208	296	92	189	164	143	75	79	142	275	261	260	254	279	55	162	129	222	356	111	0	106	203	54	280	176	172	362	255	344	336	236	33	140	167	149	147	224	88	239
HUNTSVILLE	161	266	103	23	180	197	322	95	218	147	221	55	27	209	278	264	263	257	282	68	68	75	254	369	39	106	0	309	96	348	179	103	440	258	348	341	227	74	43	178	136	116	227	151	223
MOBILE	222	124	277	349	332	226	31	253	134	203	146	303	328	162	203	166	233	93	115	329	344	305	82	48	322	280	348	188	298	0	169	438	141	184	159	56	246	312	351	180	232	253	172	225	208
MONTGOMERY	53	87	108	180	162	56	146	84	71	34	135	133	162	99	103	85	84	78	105	200	180	147	119	191	178	176	179	250	123	169	0	269	348	80	169	164	80	180	207	50	63	84	48	107	44
PHENIX CITY	66	147	127	240	113	32	223	141	152	114	216	193	219	180	101	124	47	155	162	263	190	152	197	279	187	236	227	331	183	246	80	329	387	106	184	237	0	240	215	130	89	110	90	190	53
SCOTTSBORO	155	294	89	66	139	190	326	98	221	150	224	65	69	212	286	267	249	286	294	108	27	64	257	372	29	140	43	339	107	351	207	136	437	262	351	370	215	117	0	181	126	105	230	155	226
SELMA	103	114	127	179	210	104	156	84	40	43	85	133	170	49	142	128	130	83	139	202	185	147	76	203	152	167	178	200	122	180	50	268	298	123	212	169	130	179	181	0	93	103	92	80	90
TALLADEGA	45	171	24	139	104	84	231	55	154	60	179	94	121	150	180	162	147	163	189	171	83	50	179	278	76	147	116	294	94	253	84	221	292	157	246	248	113	151	105	103	21	0	126	112	123
TROY	95	57	167	228	185	79	150	133	90	80	171	182	207	145	55	36	61	81	72	248	211	176	135	184	202	224	227	286	171	172	48	317	313	31	120	148	90	228	230	92	105	126	0	155	36
TUSCALOOSA	125	194	119	142	198	163	217	57	100	76	75	96	123	63	208	192	191	163	219	136	153	120	143	273	126	88	151	190	55	225	107	253	294	186	276	249	190	113	155	80	114	112	155	0	151

State Parks

STATE PARK RESORTS ▲ — FOR INFORMATION NATIONWIDE CALL 1-800-ALA-PARK
ADMISSION CHARGE ▲
FACILITIES AVAILABLE ●
UNDER CONSTRUCTION ●
PLANNED CONSTRUCTION ○

50th ALABAMA STATE PARKS DIVISION ANNIVERSARY

		CABINS	MOTEL	CONVENTION FACILITIES	GROUP PAVILIONS	RESTAURANT	IMPROVED CAMPING	PRIMITIVE CAMPING	COMFORT STATIONS	GOLF COURSE	MARINA	BOATING	SWIMMING	FISHING	HIKING	PICNICKING	PLAYGROUND	TENNIS COURT			
BLADON SPRINGS	B-8			●											●	●			BLADON SPRINGS	36902	(205) 754-9479
BLUE SPRINGS ▲	G-8			●		●	●	●				●	●		●	●	●		CLIO	36017	(205) 397-4875
BUCK'S POCKET	F-3			●		●	●	●			●		●	●	●	●			GROVE OAK	35975	(205) 699-2000
CATHEDRAL CAVERNS	F-2	○			○	○		○							○	○			GRANT	35747	
CHATTAHOOCHEE	H-9						●				●		●	●					GORDON	36343	(205) 522-3607
CHEAHA ▲	G-5	●	●	●	●	●	●	●			●	●	●	●	●	●			LINEVILLE	36266	(205) 488-5155
CHEWACLA ▲	H-6	●			●		●	●			●	●	●	●	●	●	●		AUBURN	36830	(205) 887-5621
CHICKASAW	C-7			●				●	●					●	●	●			GALLION	36742	(205) 295-8230
CLAUDE D. KELLEY ▲	D-9	●		●			●	●			●	●	●	○	●	●			ATMORE	36502	(205) 862-2511
DESOTO ▲	G-2	●	●	●	●	●	●	●				●	●	●	●	●	●		FORT PAYNE	35967	(205) 845-5380
FLORALA	F-10			●		●	●	●			●	●		●	●	●			FLORALA	36442	(205) 858-6425
FRANK JACKSON	F-9			○		○	○	○			○	○	○	○	○	○			OPP	36467	
GULF ▲	C-11	●	●	●	●	●			●	●	●	●	●	●	●	●	●		GULF SHORES	36542	1-800-544-GULF
JOE WHEELER ▲	D-2	●	●	●	●	●	●	●	●	●	●	●	●	●	●	●	●		ROGERSVILLE	35652	1-800-544-JOEW
LAKE GUNTERSVILLE ▲	F-3	●	●	●	●	●	●	●	●		●	●	●	●	●	●	●		GUNTERSVILLE	35976	1-800-LGVILLE
LAKE LURLEEN ▲	C-5			●			●			●	●	●	●	●	●	●			COKER	35452	(205) 339-1558
LAKEPOINT RESORT ▲	H-8	●	●	●		●		●	●	●	●	●	●	●	●	●	●		EUFAULA	36027	1-800-544-LAKE
MEAHER	C-10					○		○			○		○		○	○			SPANISH FORT	36527	
MONTE SANO	E-2	●				●	●	●						●	●	●			HUNTSVILLE	36860	(205) 534-3757
OAK MOUNTAIN ▲	E-5	●		●	●	●		●	●	●	●	●	●	●	●	●	●		PELHAM	35124	(205) 663-6783
PAUL M. GRIST ▲	E-6			●			●				●	●	●	●	●	●			PLANTERSVILLE	36758	(205) 872-5846
RICKWOOD CAVERNS ▲	E-4					●	●	●				●		●	●	●			WARRIOR	35180	(205) 647-9692
ROLAND COOPER	D-7	●				●			●	●			●			●			CAMDEN	36726	(205) 682-4838
WIND CREEK ▲	G-6			●		●		●		●	●	●	●	●	●	●			ALEXANDER CITY	35010	(205) 329-0845

National Forest Recreation Areas

FEE AREA ▲
FACILITIES AVAILABLE ●
UNDER CONSTRUCTION ●
ELECTRIC MOTORS ONLY E

			AMPHITHEATER	CAMPING	BOATING	SKIING	SWIMMING	FISHING	HIKING	PICNICKING	PLAYGROUND		
BLUE POND ▲	E-9			E		●	●	●	●			ANDALUSIA	36420
BRUSHY LAKE	D-3		●	E			●	●	●			DOUBLE SPRINGS	35553
CLEAR CREEK ▲	D-4		●	●	●	●	●	●	●			DOUBLE SPRINGS	35553
COLEMAN LAKE ▲	G-4		●	E		●	●	●	●			HEFLIN	36264
CORINTH ▲	D-3	●	●	●	●	●	●		●			DOUBLE SPRINGS	35553
HOUSTON ▲	D-3		●	●	●	●	●		●			DOUBLE SPRINGS	35553
LAKE CHINNABEE ▲	G-5		●	E			●	●	●			TALLADEGA	35160
NATURAL BRIDGE	D-3							●	●			DOUBLE SPRINGS	35553
OPEN POND ▲	E-9		●	E		●	●	●	●			ANDALUSIA	36420
PAYNE LAKE ▲	D-6		●	E		●	●	●	●			CENTREVILLE	35042
PINE GLEN ▲	G-4		●				●	●	●			HEFLIN	36264
SIPSEY RIVER	D-3						●	●	●			DOUBLE SPRINGS	35553
TASKA	G-7								●			TUSKEGEE	36083